

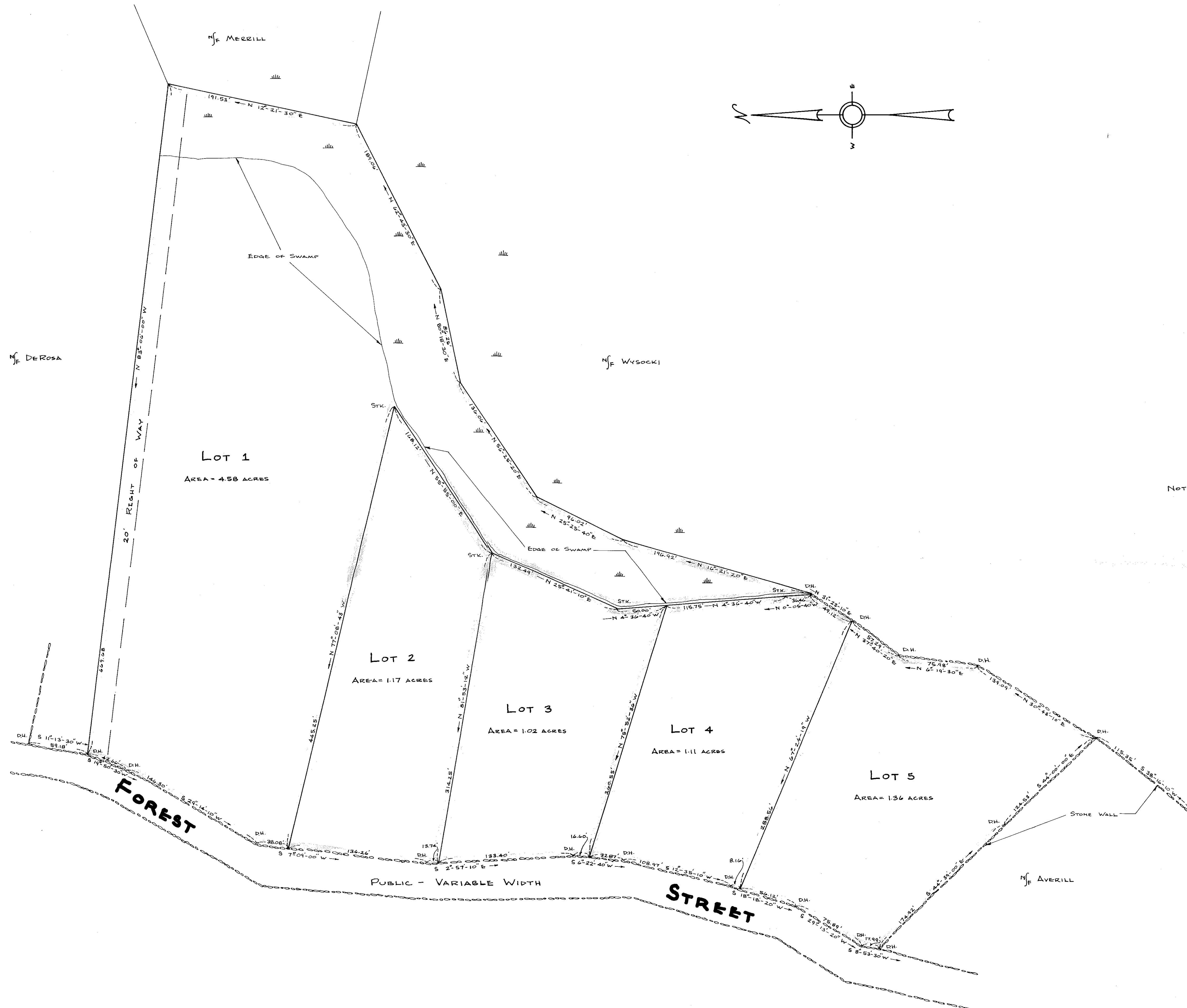
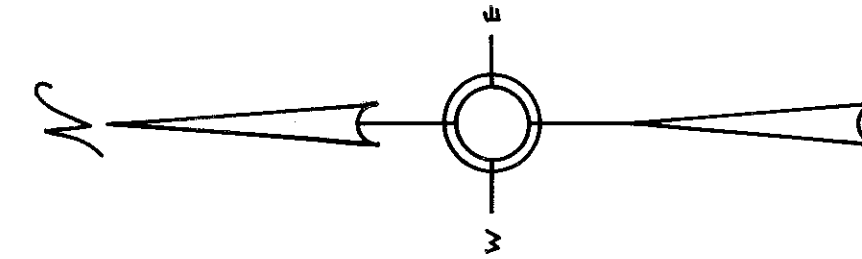
PLAN OF LAND  
 LOCATED IN  
**NORTH ANDOVER, MASS.**

OWNED BY  
**BARCO CORPORATION**

SCALE: 1" = 50'

SEPTEMBER 27, 1974



FRANK C. GELINAS  
 CIVIL ENGINEER  
 NORTH ANDOVER, MASS.



NOTE: ALL DRILL HOLES (DH) ARE SET.

PLANNING BOARD APPROVED UNDER SUBSECTION  
 CONTROL LAW CHAPTER 40A  
 PLANNING BOARD OF TOWN OF NORTH ANDOVER  
 By William J. Salome 10-7-74 Member  
 By \_\_\_\_\_ Member  
 By \_\_\_\_\_ Member

THE ABOVE ENDS SUBMITTAL FOR A ZONING VARIATION  
 AS TO CONFORMANCE WITH ZONING REGULATIONS.  
 NORTH ANDOVER PLANNING BOARD



Lawrence, October 22, 1974 at 12:32 P.M.  
 Recd & entered in Case # No. Dist. Reg of Deeds  
 Plan # 7121  
 Attest: Thomas J. Burke Regs.

Frank C. Gelinas 0130174