
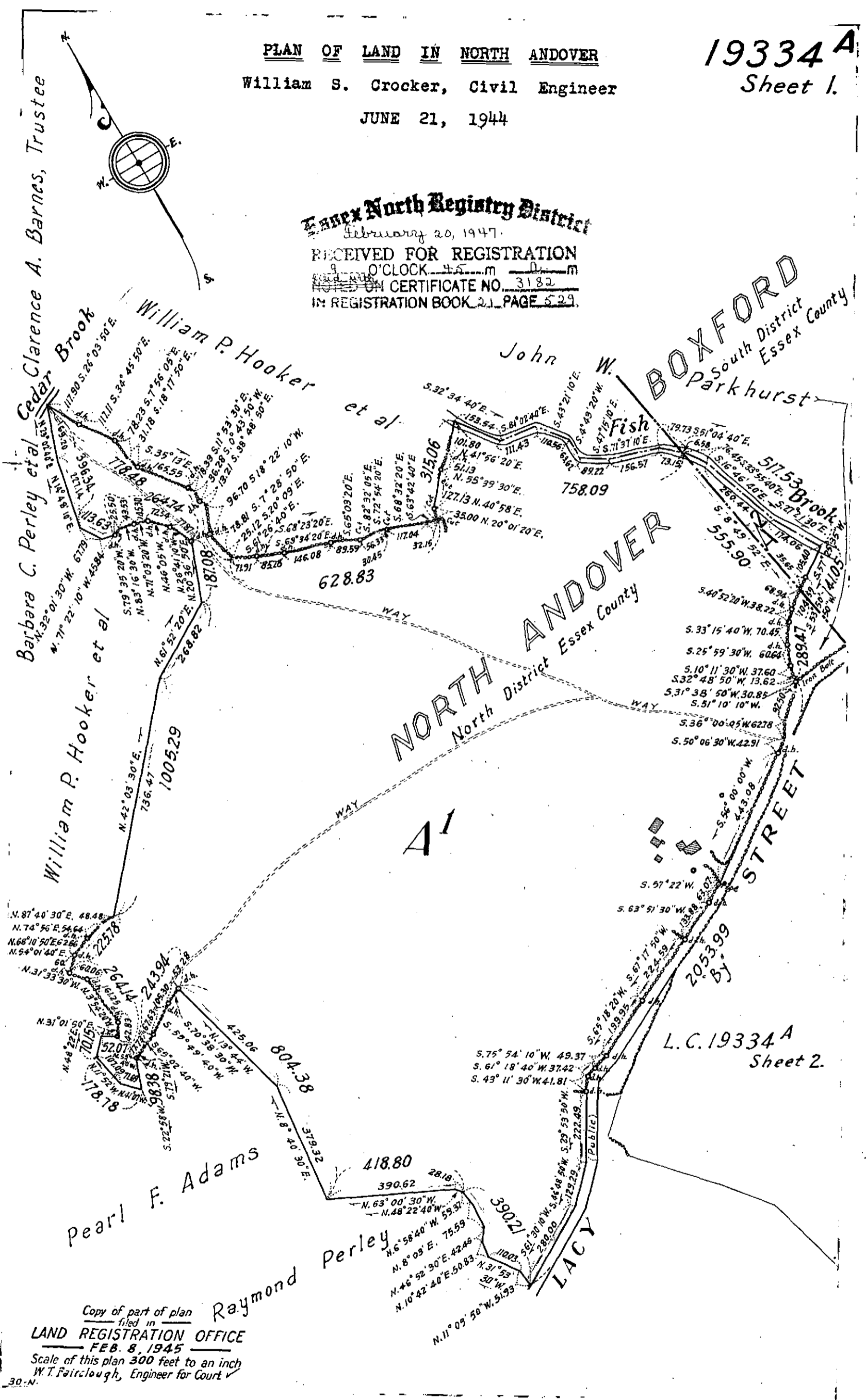


PLAN OF LAND IN NORTH ANDOVER
 William S. Crocker, Civil Engineer
 JUNE 21, 1944

19334 A
 Sheet 1.



Essex North Registry District
 February 20, 1947.
 RECEIVED FOR REGISTRATION
 at 9 O'CLOCK 45 m 0 m
 on 3182 CERTIFICATE NO. 3182
 IN REGISTRATION BOOK 21 PAGE 529.



L.C. 19334 A
 Sheet 2.

Copy of part of plan
 filed in
LAND REGISTRATION OFFICE
 FEB. 8, 1945
 Scale of this plan 300 feet to an inch
 W.T. Fairclough, Engineer for Court

November 18, 2009.

No Certificate of Title shall be
issued or Papers Registered
Relating to Said Lot A1

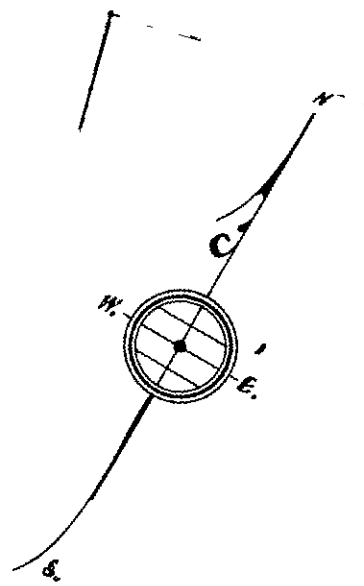
the same being subdivided

on plan # 19334 F dated

July 28, 2009 filed with
Clerk of Title #

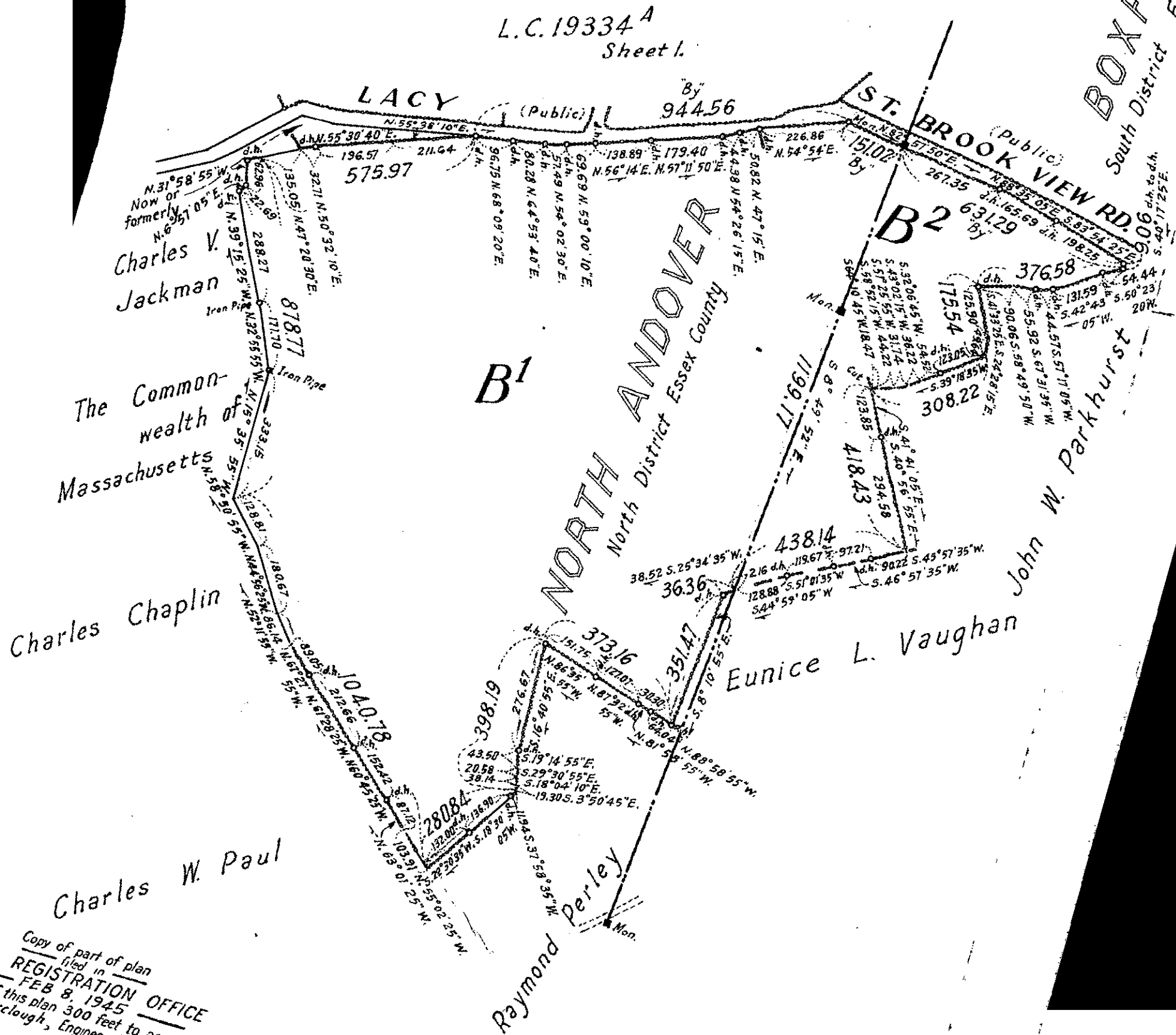
PLAN OF LAND IN NORTH ANDOVER
 William S. Crocker, Civil Engineer
 JUNE 21, 1944

19334A
 Sheet 2.



L.C. 19334 A
 Sheet 1.

BOXFORD
 South District
 Essex County



Copy of part of plan
 filed in
LAND REGISTRATION OFFICE
 FEB 8, 1945
 Scale of this plan 300 feet to an inch
 W T Fairclough, Engineer for Court

August 30, 2005

No Certificate of Title
shall be issued of papers
Registered relating to
said lot ^{part} of lot B1
being subdivided on plan
No: 19334 B, dated August
30, 2005 filed with Certificate
of Title 13284 Book 118 page 381

June 30, 2006

No Certificate of Title shall be issued
of papers Registered Related to said part
of lot B1, the same being subdivided
on plan No 19334 C, dated April 19, 2006
filed w/ Certificate of Title 13845 Book
109 page 129