

PLAN OF LAND
IN
NORTH ANDOVER, MASS.

Scale 40 feet to an inch - December 18, 1968

ROBERT E. ANDERSON INC.

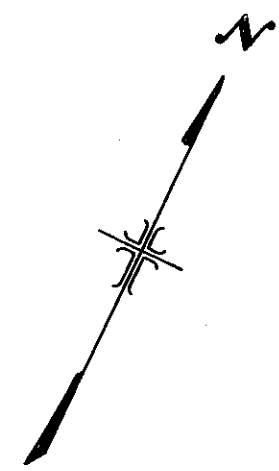

Reg. Professional Engineers

Reg. Land Surveyors

178 Park Street

North Reading, Mass.

OWNER: DAVIS & FURBER



NORTH ANDOVER PLANNING BOARD

Approval Under Subdivision

Control Law Not Required

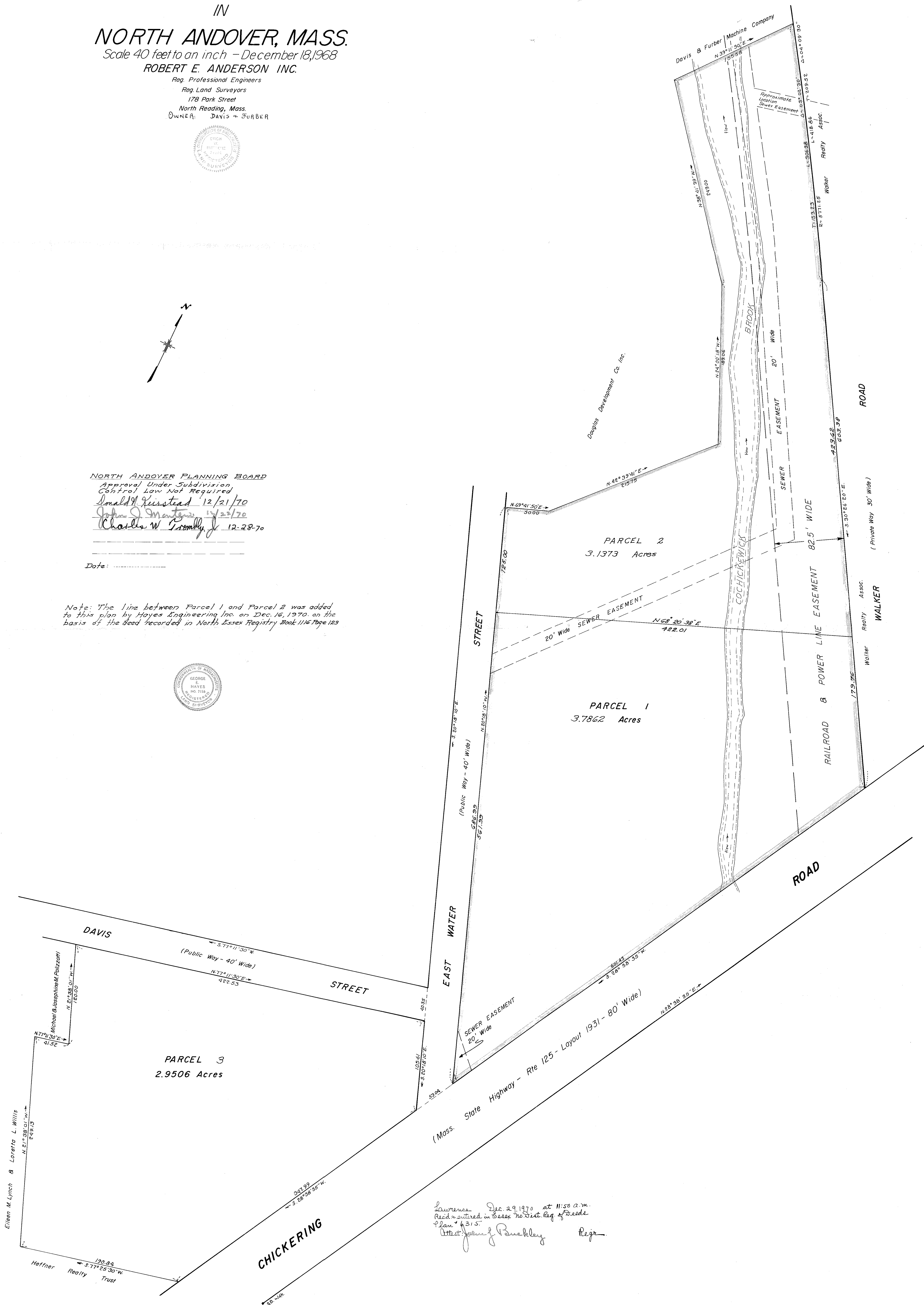

Donald H. Keistead 12/21/70

John S. Mentore 12/22/70

Charles W. Pomeroy 12-28-70

Date: _____

Note: The line between Parcel 1 and Parcel 2 was added to this plan by Hayes Engineering Inc. on Dec. 16, 1970, on the basis of the deed recorded in North Essex Registry Book 1116 Page 123



Lawrence Dec. 29 1970 at 11:50 a.m.
Recd & entered in books no Dist. Reg. of Records
Plan # 315
Walter J. Pomeroy Regr.