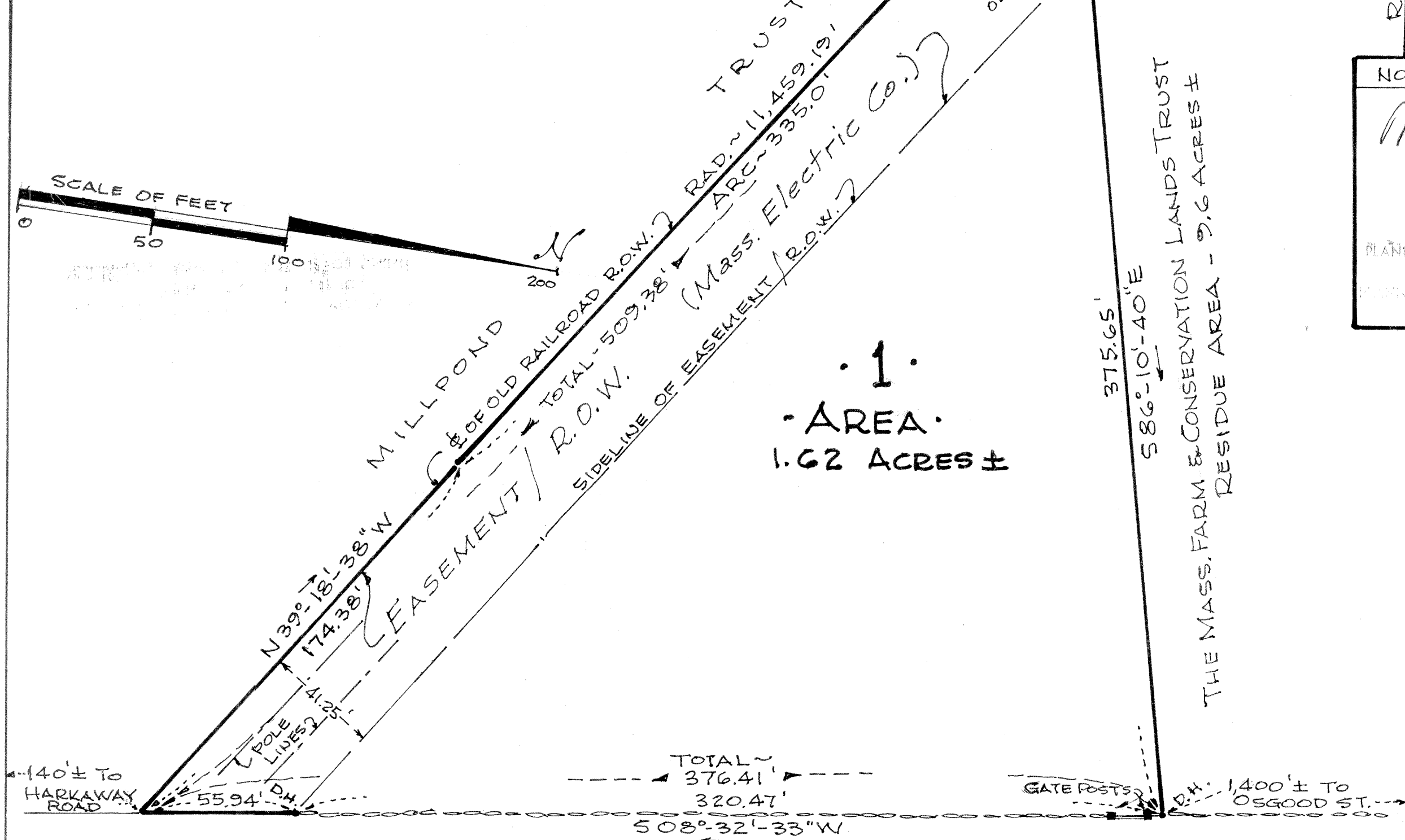


1869

PLAN OF LAND IN NORTH ANDOVER, MASS. FOR THE MASSACHUSETTS FARM AND CONSERVATION LANDS TRUST.

COMPILED FROM DEEDS, PLANS & SURVEYS
SCALE: 1"=40' AUG. 12, 1983

BEING A PORTION OF THE PREMISES SHOWN ON
PLAN NO. 6970, ESSEX No. DIST. REGISTRY OF DEEDS.




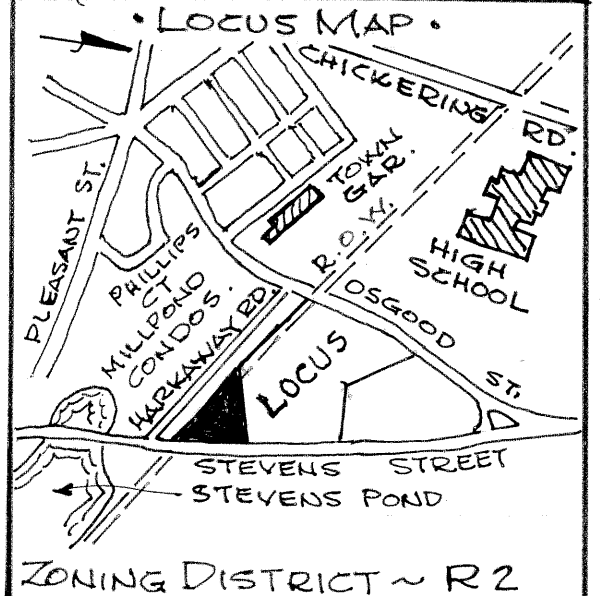
1.
AREA.
1.62 ACRES ±

STEVENS STREET (PUBLIC)
STEVENS STREET (VARIABLE WIDTH)

REGISTRY OF DEEDS
 PL #9287
 Registry of Deeds
 North District Essex County
 Received and recorded
 October 25, 1983 9:40 A.M.
 attest *Thomas J. Buda*
 Register of Deeds

NORTH ANDOVER PLANNING BOARD
Michael P. Roberts
 9/7/83
 THE ABOVE ENDORSEMENT IS NOT A DETERMINATION
 AS TO CONFORMANCE WITH ZONING REGULATIONS.
 NORTH ANDOVER PLANNING BOARD
 PLANNING BOARD APPROVAL UNDER SUBDIVISION
 CONTROL LAW NOT REQUIRED.
 PLANNING BOARD OF TOWN OF NORTH ANDOVER

CERTIFICATE
 I certify that this plan was prepared in conformance with the Rules and Regulations of the Registers of Deeds.
 AUG. 12, 1983
Robert G. Goodwin



ROBERT G. GOODWIN
 Registered Land Surveyor
 82 CENTRAL STREET
 ANDOVER, MASS
 01810

Robert G. Goodwin

1869